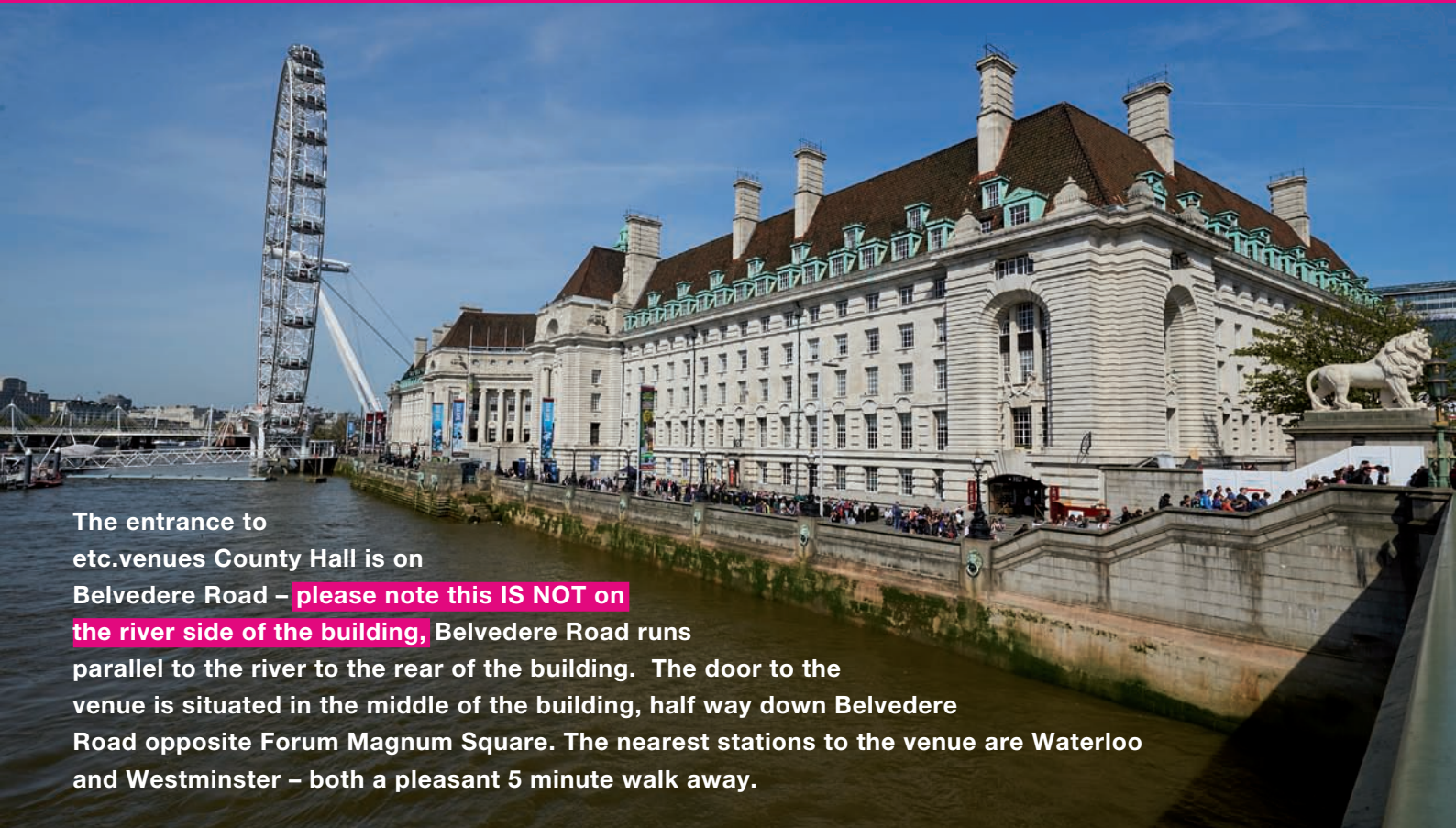


How to find etc.venues County Hall



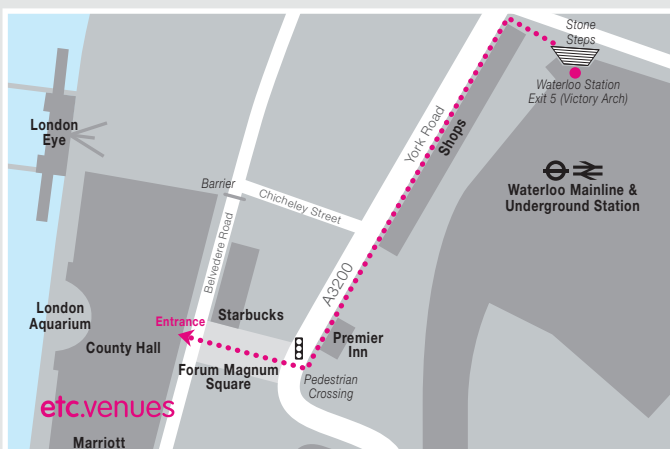
The entrance to etc.venues County Hall is on Belvedere Road – please note this IS NOT on the river side of the building, Belvedere Road runs parallel to the river to the rear of the building. The door to the venue is situated in the middle of the building, half way down Belvedere Road opposite Forum Magnum Square. The nearest stations to the venue are Waterloo and Westminster – both a pleasant 5 minute walk away.

Walking from Waterloo mainline and underground station

Head towards platform 18 and leave the station at exit 5 (under the large brown arch) and walk down the stone steps keeping to the left. At the foot of the stairs keep left and walk towards York Road, turn left on to York Road and continue walking with the parade of shops on your left. Keep walking along York Road with the Thames / London Eye on the opposite side of the road to the right. Keep walking up York Road until you see a Premier Inn - just after this there is a crossing which leads to Forum Magnum Square. Cross over to the Square and the door to the venue is directly in front of you across the Square. Should you accidentally find yourself at the London Eye end of Belvedere Road, walk down the road and the door is located just past and opposite Starbucks.

Walking from Westminster underground station

Leave the station via exits 1 & 2 and turn right up the steps onto Westminster Bridge. Walk across the bridge towards County Hall and the London Eye. At the end of the bridge continue straight on along the pavement. Go straight past the entrance to Marriott hotel walking around the building and turn left in to Belvedere Road. Continue along Belvedere Road which runs along the back of County Hall - the door to the venue is situated in the middle of the building opposite Forum Magnum Square.



By Taxi

Please note that there are barriers either end of Belvedere Road, when arriving by taxi you will need to walk up Belvedere Road as per the instructions above.

By River Bus

The venue is accessible by river and is served by the River Bus route RB1 from North Greenwich and Canary Wharf.

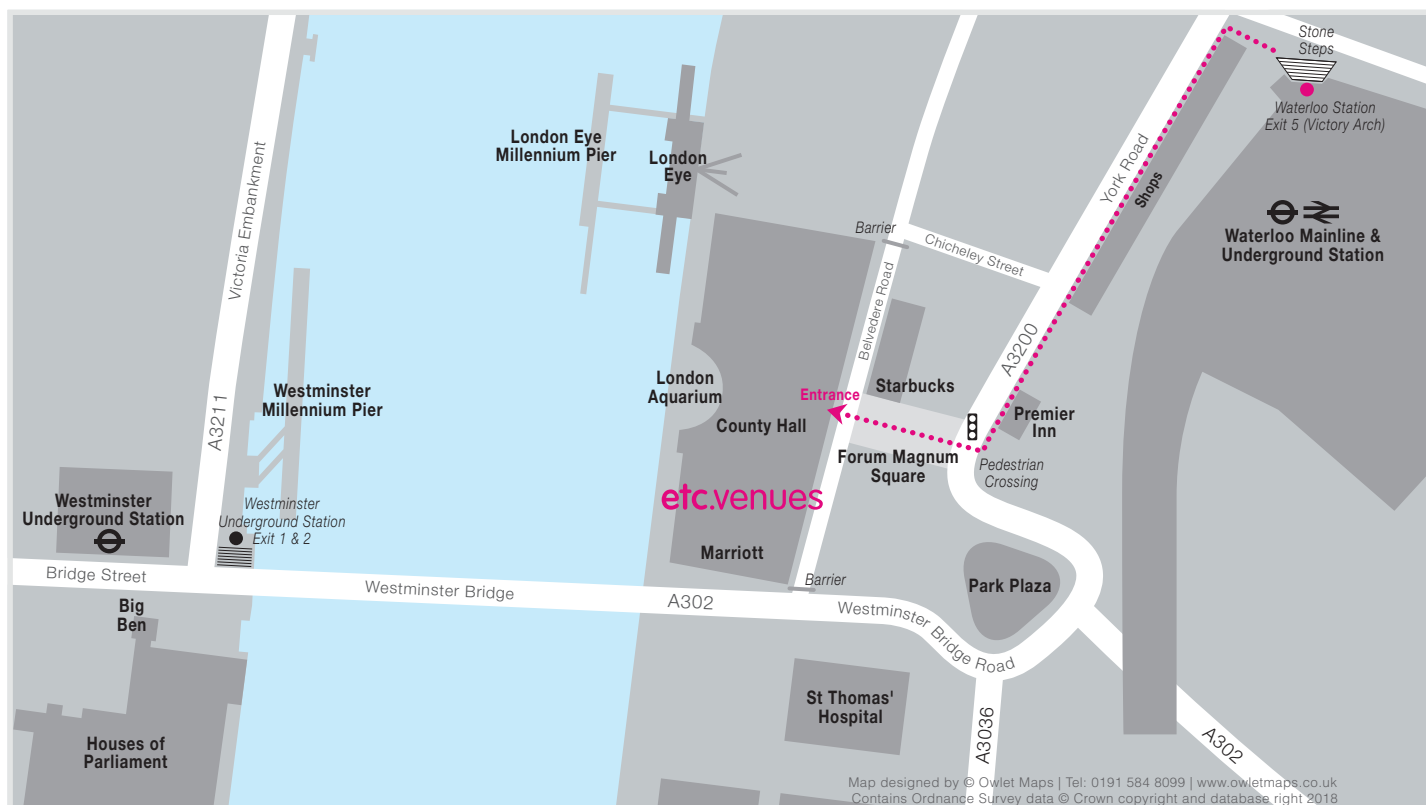
Directions from Waterloo ONLY



The view of the entrance across Forum Magnum Square



The view of the entrance



When travelling to etc.venues County Hall via London Waterloo, it is essential that you leave the station via exit 5 on the main concourse. Do not exit the station via the underground exits.

When on the main concourse, make your way to the far end of the platforms (platform 18) and leave the station via exit 5. Walk down the stone steps, keeping to the left. At the foot of the stairs keep left and walk towards York Road, turn left on to York Road and continue walking with the parade of shops on your left. Keep walking along York Road with the Thames / London Eye on the opposite side of the road to the right.

Keep walking until you see a Premier Inn - just after this there is a crossing which leads to Forum Magnum Square. Cross over to the Square and the door to the venue is directly in front of you across the Square. Should you accidentally find yourself at the London Eye end of Belvedere Road, walk down the road and the door is located just past and opposite Starbucks.

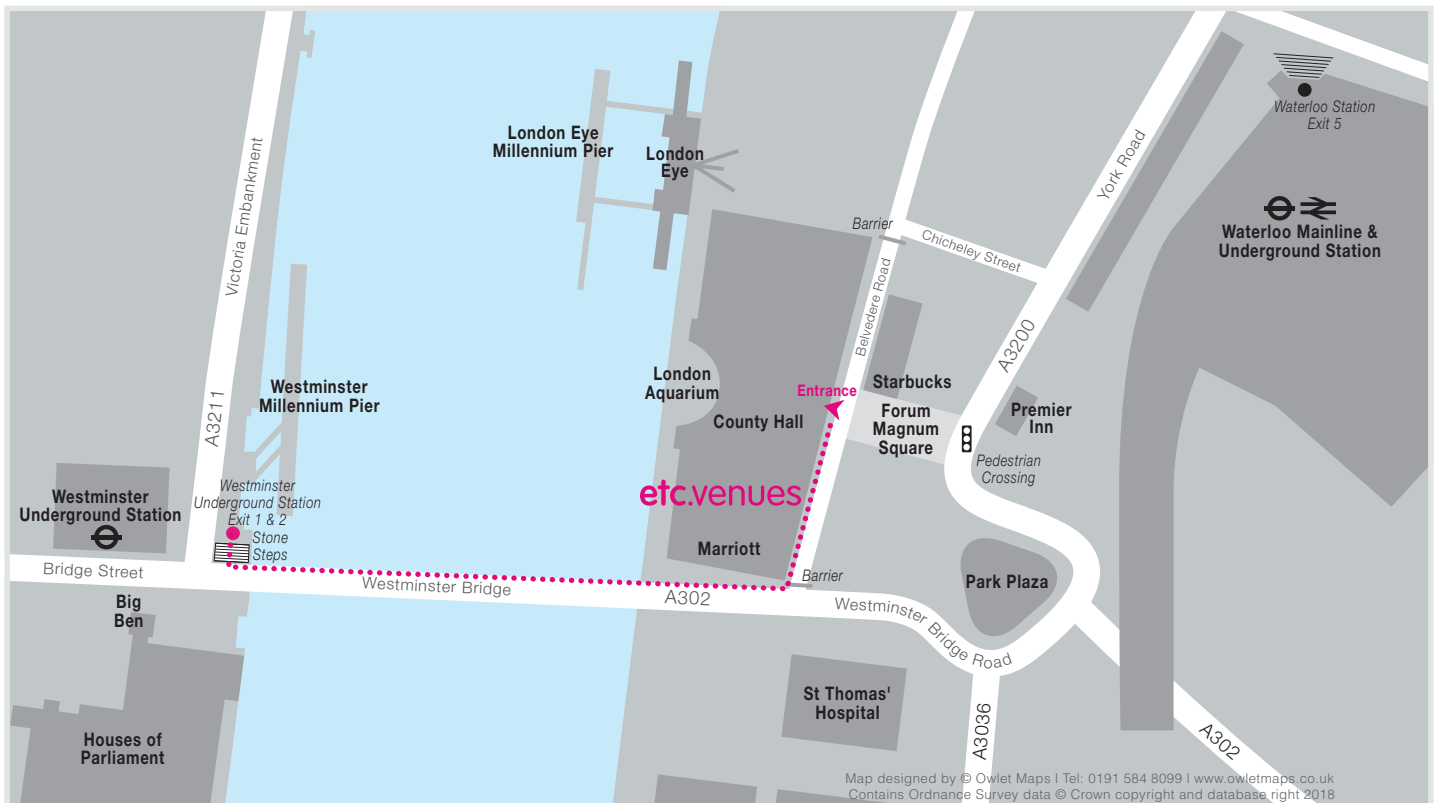
Directions from Westminster ONLY



The view of the entrance from the corner of Westminster Bridge Road and Belvedere Road



The view of the entrance



Walking from Westminster underground station

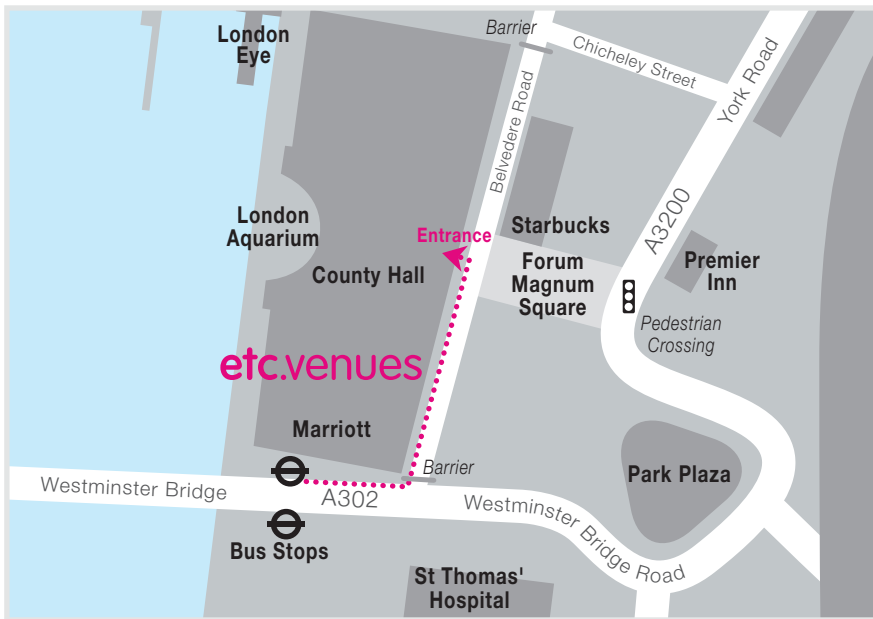
Leave the station via exits 1 & 2 and turn right up the steps onto Westminster Bridge. Walk across the bridge towards County Hall and the London Eye. At the end of the bridge continue straight on along the pavement.

Go straight past the entrance to the Marriott hotel and continue walking around the building and turn left in to Belvedere Road. Continue along Belvedere Road which runs along the back of County Hall - the door to the venue is situated in the middle of the building opposite Forum Magnum Square.

Watch the walk here -
footage of the walk to
etc.venues County Hall

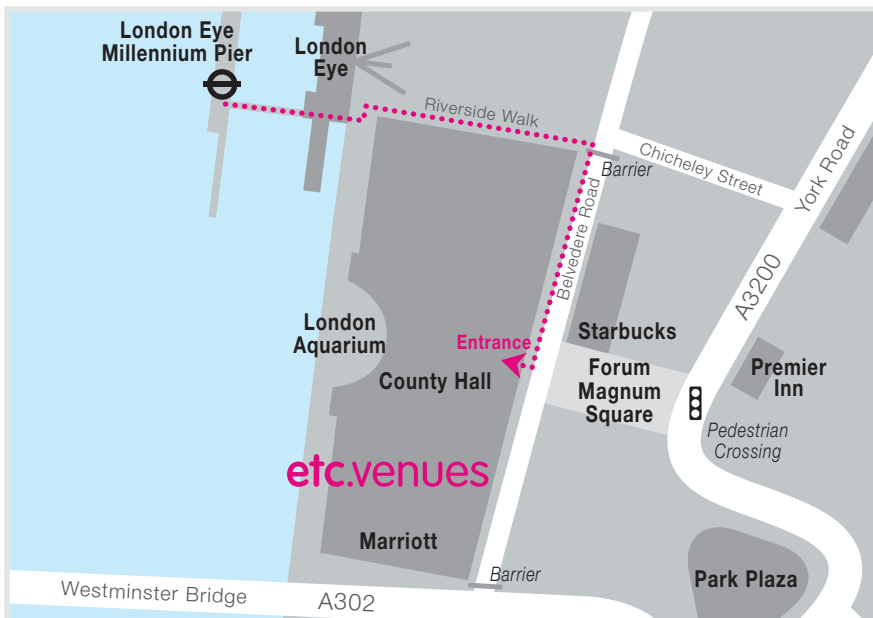
vimeo

How to find etc.venues County Hall by Bus, River and Bicycle



By Bus

etc.venues County Hall is located on the South end of Westminster Bridge and is served by bus routes RV1, 12, 53, 76, 77, 148, 159, 211, 453, and 507.



By River Bus

etc.venues County Hall is our first venue accessible via pier - London Eye Pier is served by River Bus route RB1, the service runs 7 days a week, every 20 minutes from North Greenwich via Canary Wharf.



By London Cycle Scheme

The nearest docking station is located a few minutes walk away in Jubilee Gardens at the other end of Belvedere Road, with another 2 docking stations on Concert Approach. Waterloo Mainline station has a further 3 stations.